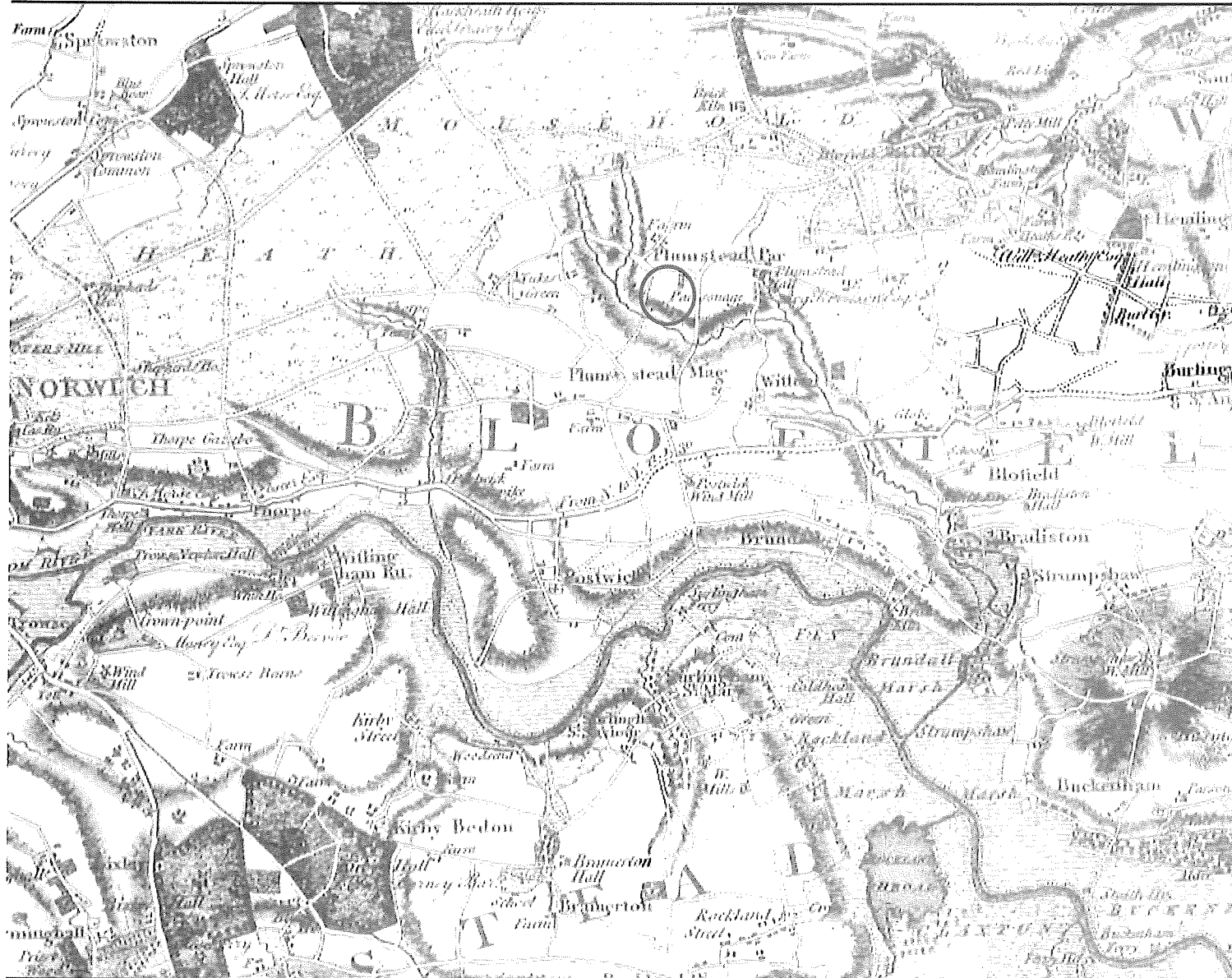


© Ordnance Survey maps reproduced with the sanction of the controller of HM Stationery Office Licence No. AL 100014723






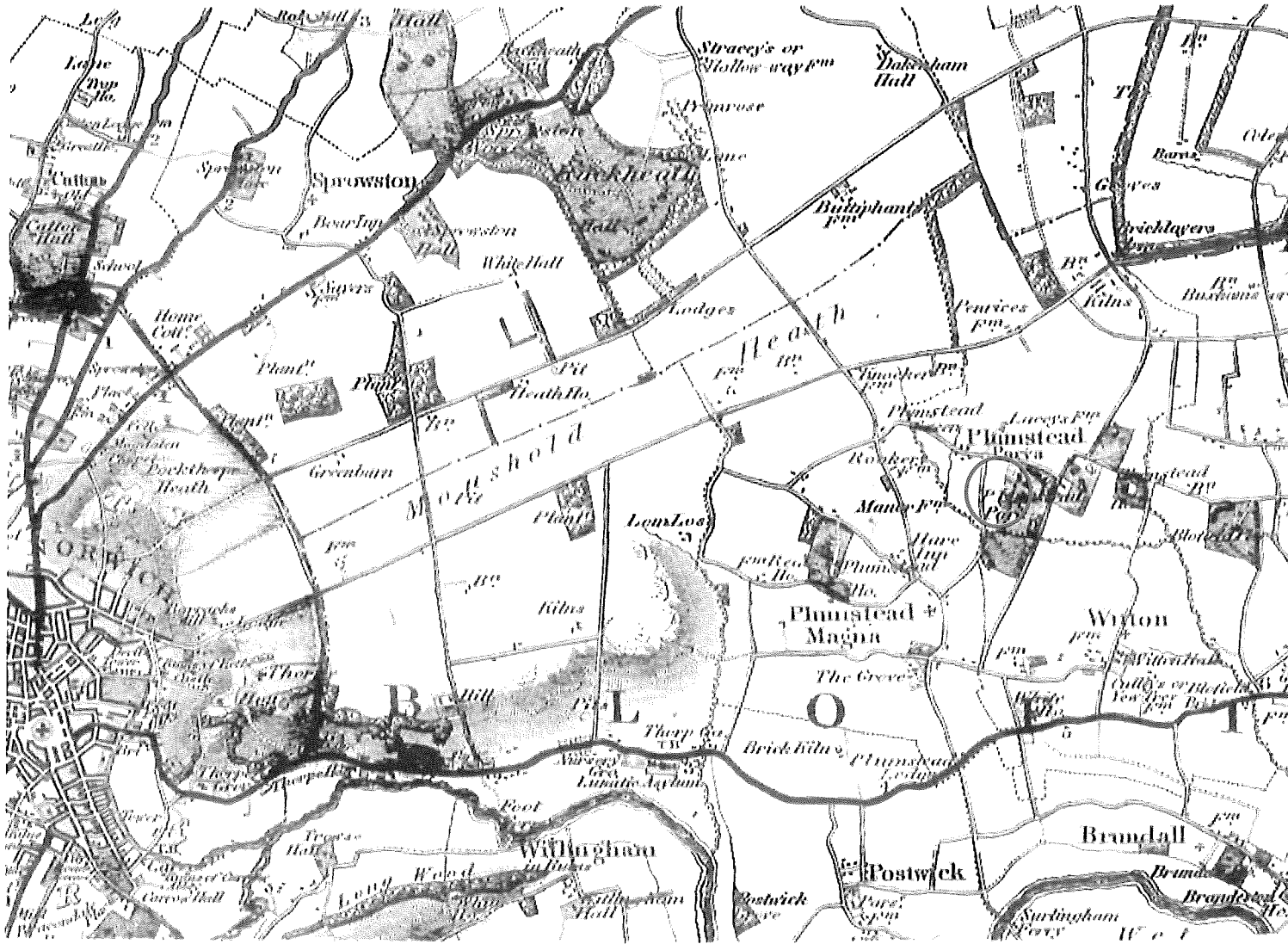
<b>Additional Information:</b>	
 Site Location	
	
<b>Project title:</b> Land at Little Plumstead Hospital West	
 London Cheltenham Kettering Newark Birmingham www.cgms.co.uk <small>CONSULTING</small> Planning & Development Archaeology & Historic Buildings	
Not to Scale: Illustrative Only	
<b>Date printed:</b> 28/01/2013	<b>Drawn by:</b> SM <b>Checked by:</b> SG

Figure 2:1797 Faden

© Ordnance Survey maps reproduced with the sanction of the controller of Her Majesty Stationery Office Licence No. AL 100014723






Additional Information:	
 Site Location	
	
Project title: Land at Little Plumstead Hospital West	
	London Cheltenham Kettering Newark Birmingham www.cgms.co.uk
Planning & Development Archaeology & Historic Buildings	
Not to Scale: Illustrative Only	
Date printed: 28/01/2013	Drawn by: SM Checked by: SG

Figure 3:1826 Bryant

© Ordnance Survey maps reproduced with the sanction of the controller of HM Stationery Office Licence No: AL 100014723




Additional information:

- Site Boundary
- - - School Site

N

Project title:  
Land at Little Plumstead Hospital West

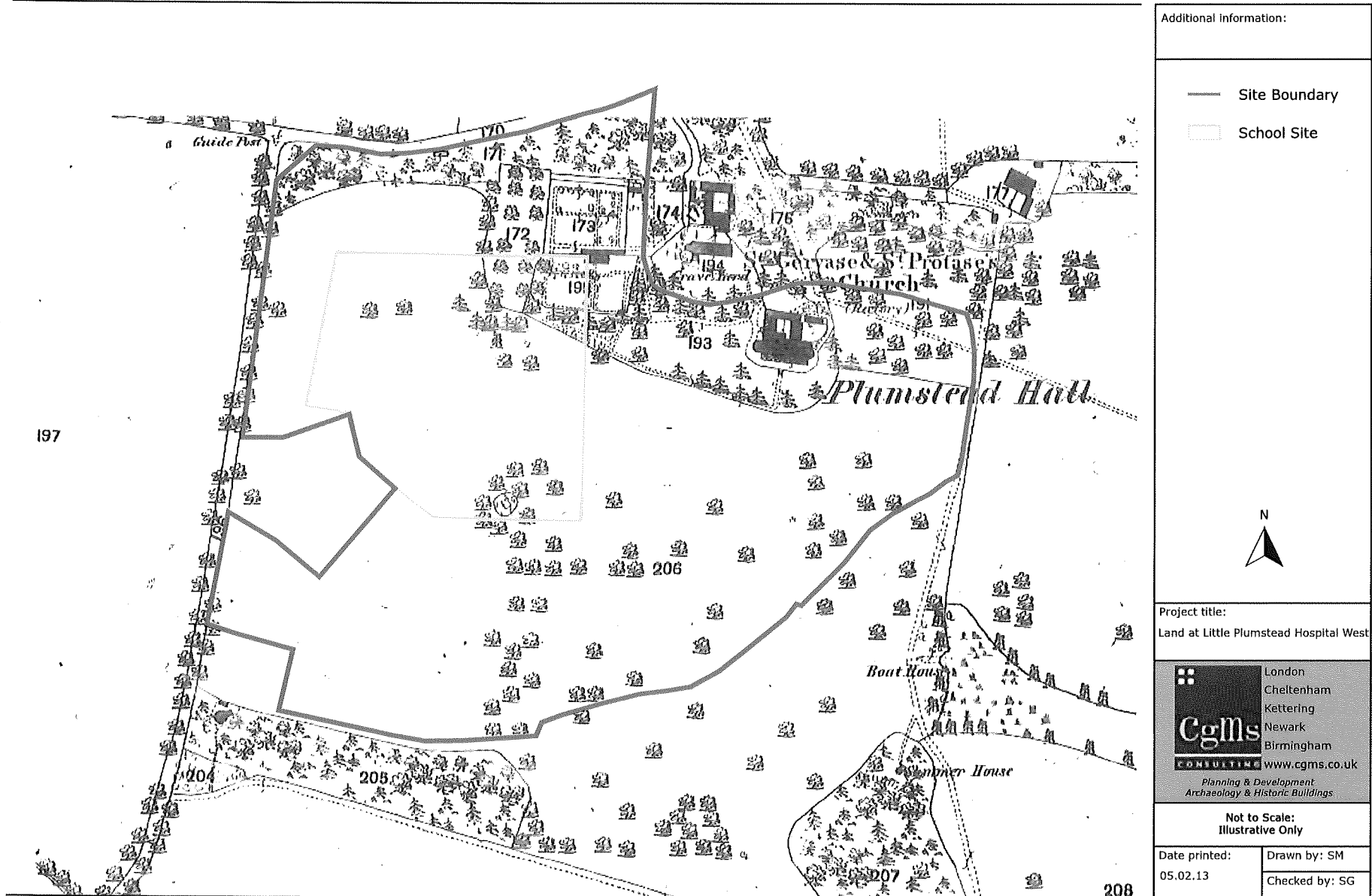
 London  
Cheitenham  
Kettering  
Newark  
Birmingham  
CONSULTING [www.cgms.co.uk](http://www.cgms.co.uk)  
*Planning & Development  
Archaeology & Historic Buildings*

**Not to Scale:  
Illustrative Only**

Date printed: 05.02.13	Drawn by: SM Checked by: SG
---------------------------	--------------------------------

Figure 4: 1839 Little Plumstead Tithe Map

© Ordnance Survey maps reproduced with the sanction of the controller of HM Stationery Office Licence No: AL 100014723



Additional Information:	
	Site Boundary
	School Site
Project title: Land at Little Plumstead Hospital West	
 <b>Cgms</b> <small>CONSULTING</small>	London Cheltenham Kettering Newark Birmingham <a href="http://www.cgms.co.uk">www.cgms.co.uk</a> <small>Planning &amp; Development                  Archaeology &amp; Historic Buildings</small>
Not to Scale: Illustrative Only	
Date printed: 05.02.13	Drawn by: SM Checked by: SG

Figure 5:1881 Ordnance Survey



© Ordnance Survey maps reproduced with the sanction of the controller of HM Stationery Office Licence No.: AL 100014723

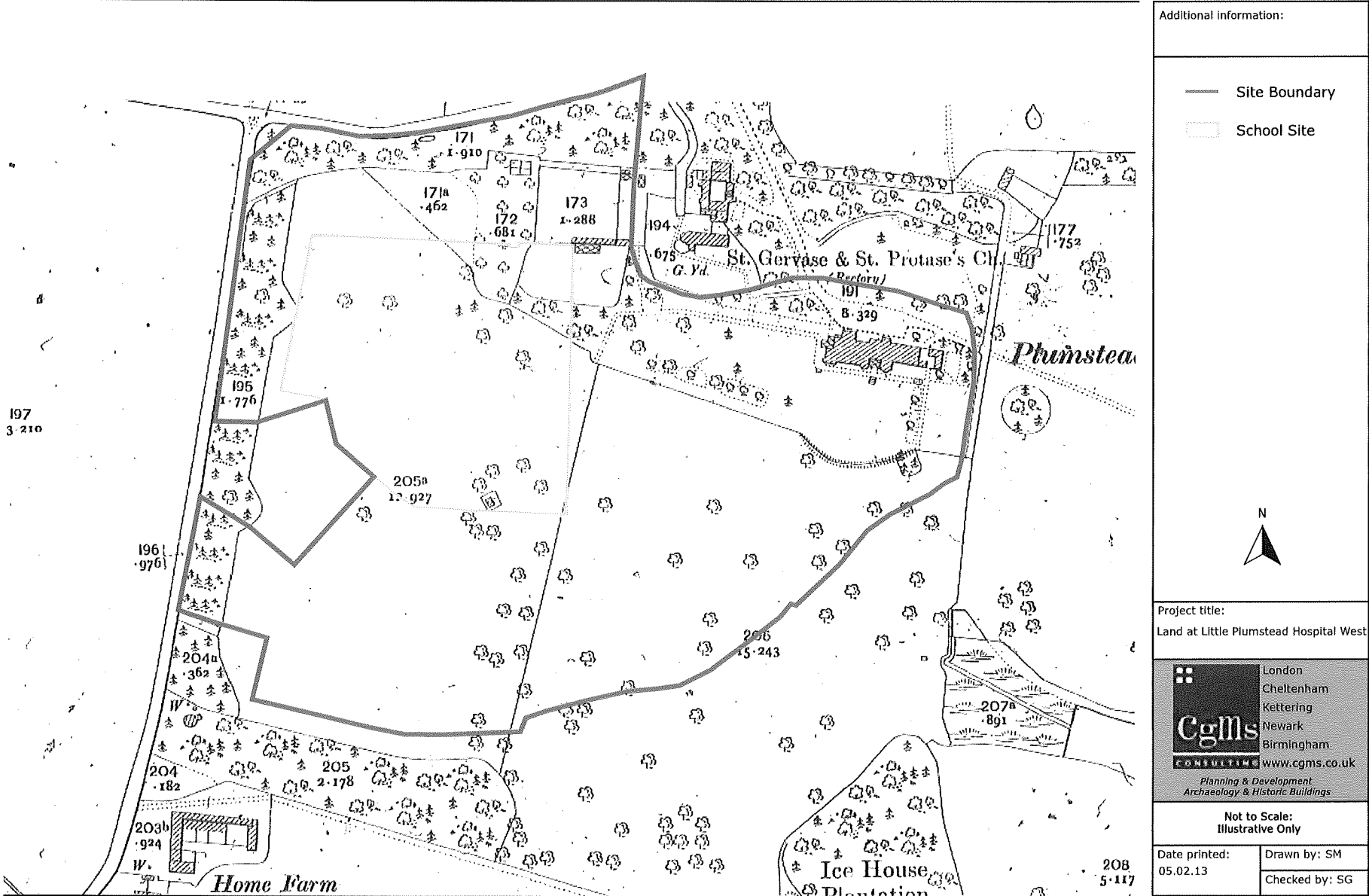
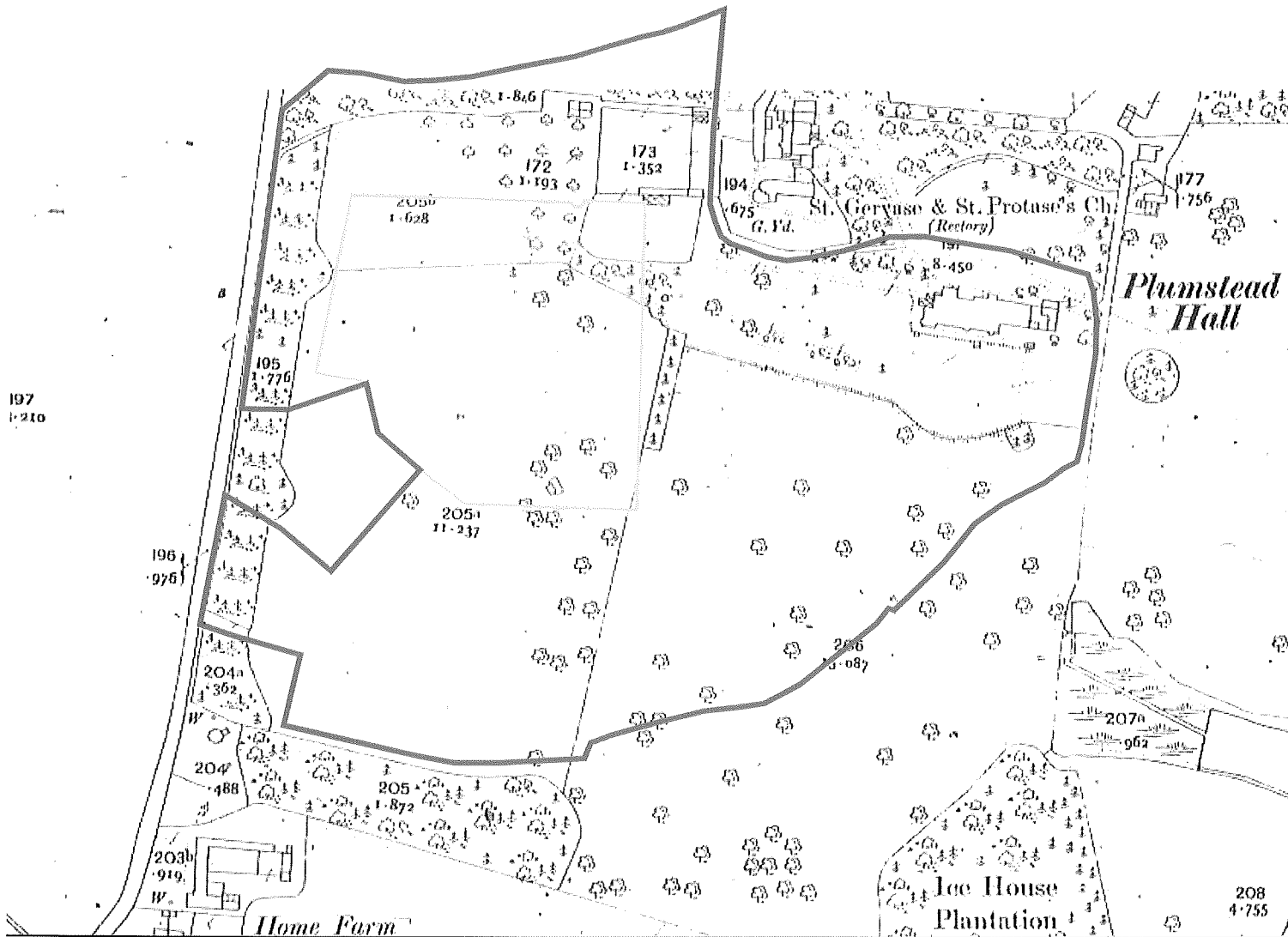


Figure 6: 1905 Ordnance Survey

© Ordnance Survey maps reproduced with the sanction of the controller of the Stationery Office Licence No: AL 100014723



Additional Information:

- Site Boundary
- School Site

N

Project title:  
Land at Little Plumstead Hospital West

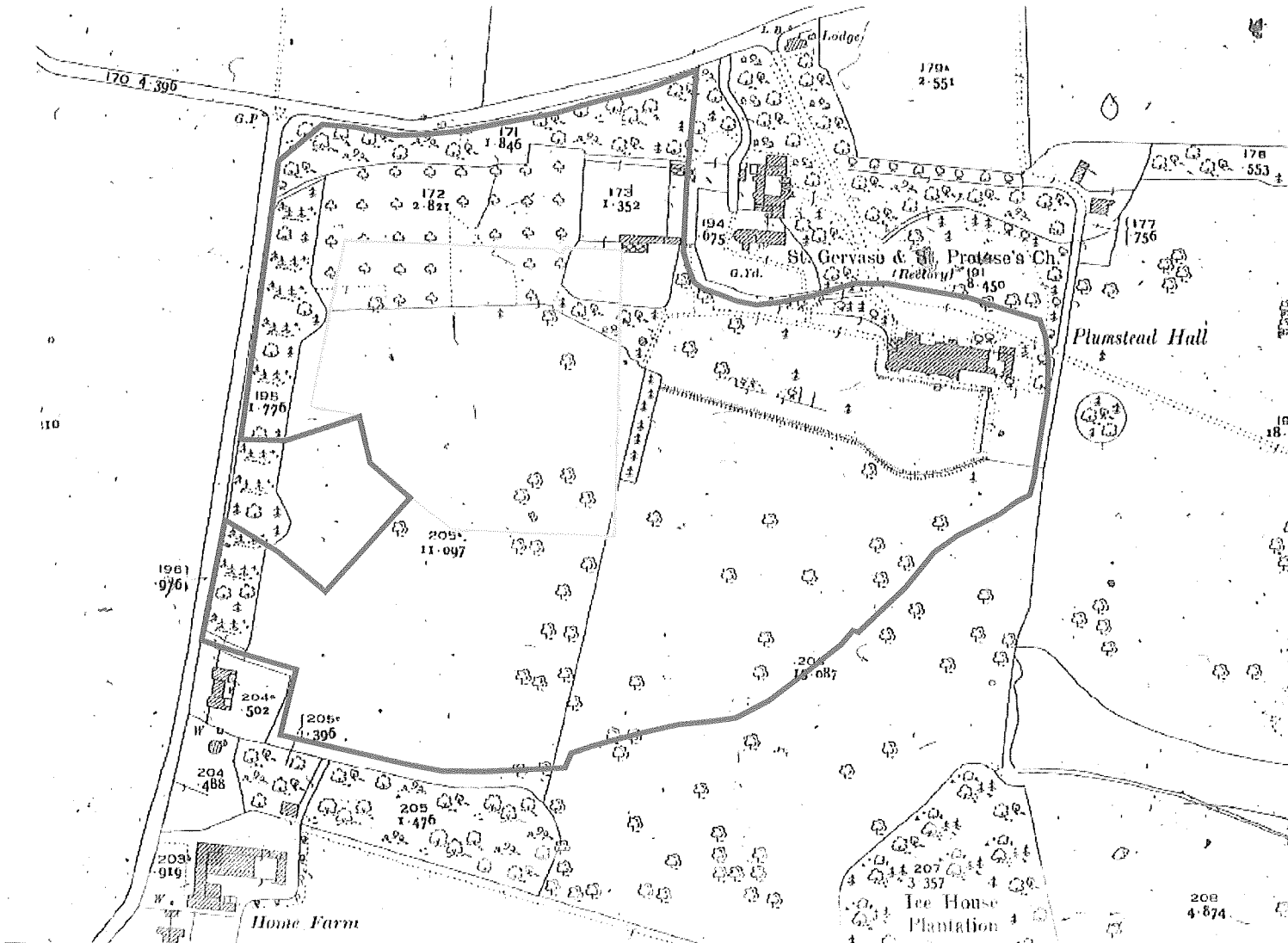
**Cgms** CONSULTING  
 London  
 Cheltenham  
 Kettering  
 Newark  
 Birmingham  
 www.cgms.co.uk  
 Planning & Development  
 Archaeology & Historic Buildings

Not to Scale:  
Illustrative Only

Date printed: 05.02.13	Drawn by: SM Checked by: SG
---------------------------	--------------------------------

Figure 7:1913 Ordnance Survey

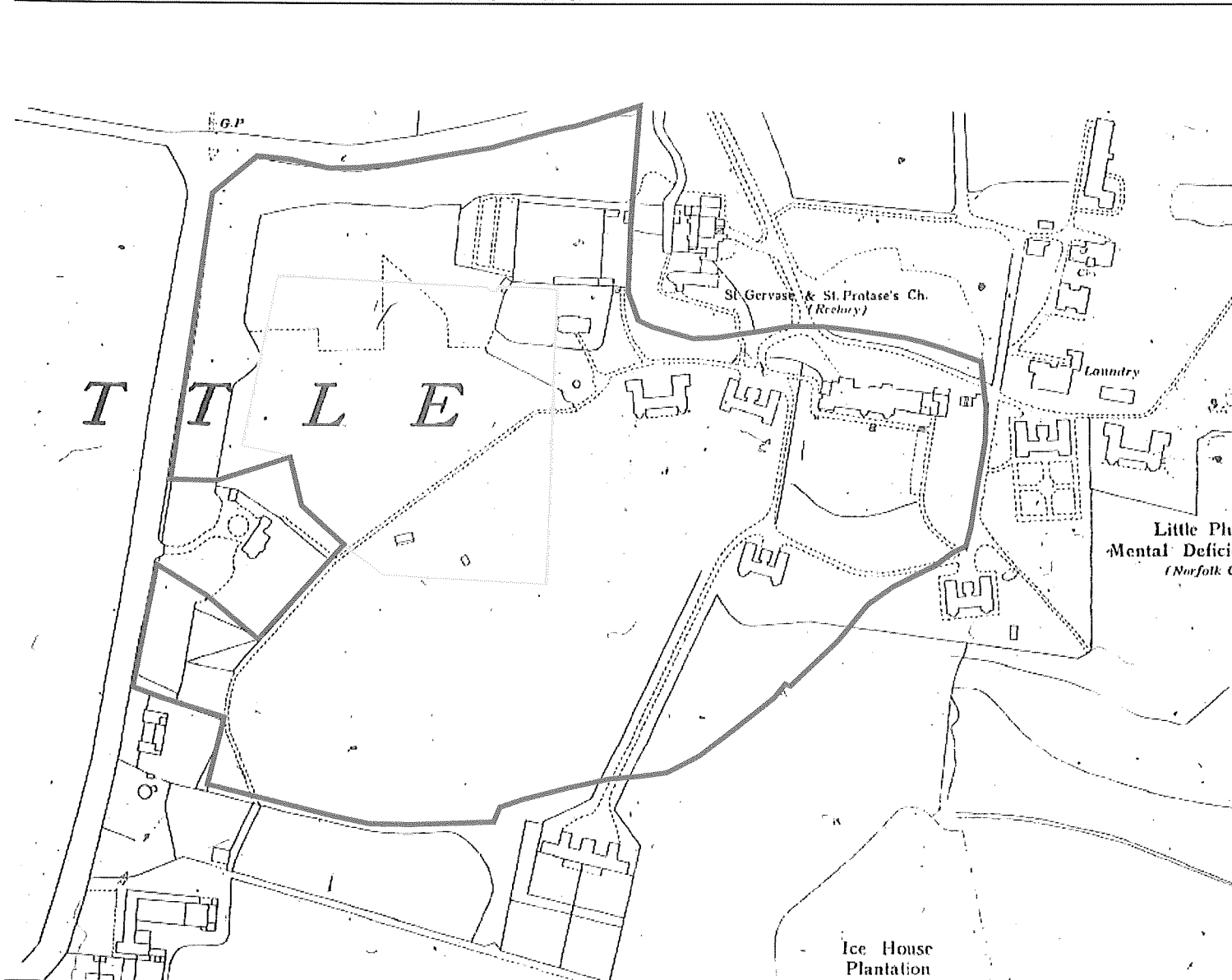
© Ordnance Survey maps reproduced with the sanction of the controller of HM Stationery Office Licence No: AL 100014723



Additional information:	
	Site Boundary
	School Site
Project title: Land at Little Plumstead Hospital West	
London Cheltenham Kettering Newark Birmingham www.cgms.co.uk CONSULTING Planning & Development Archaeology & Historic Buildings	
Not to Scale: Illustrative Only	
Date printed: 05.02.13	Drawn by: SM Checked by: SG

Figure 8:1926 Ordnance Survey

© Ordnance Survey maps reproduced with the sanction of the controller of HM Stationery Office Licence No: AL 100014725

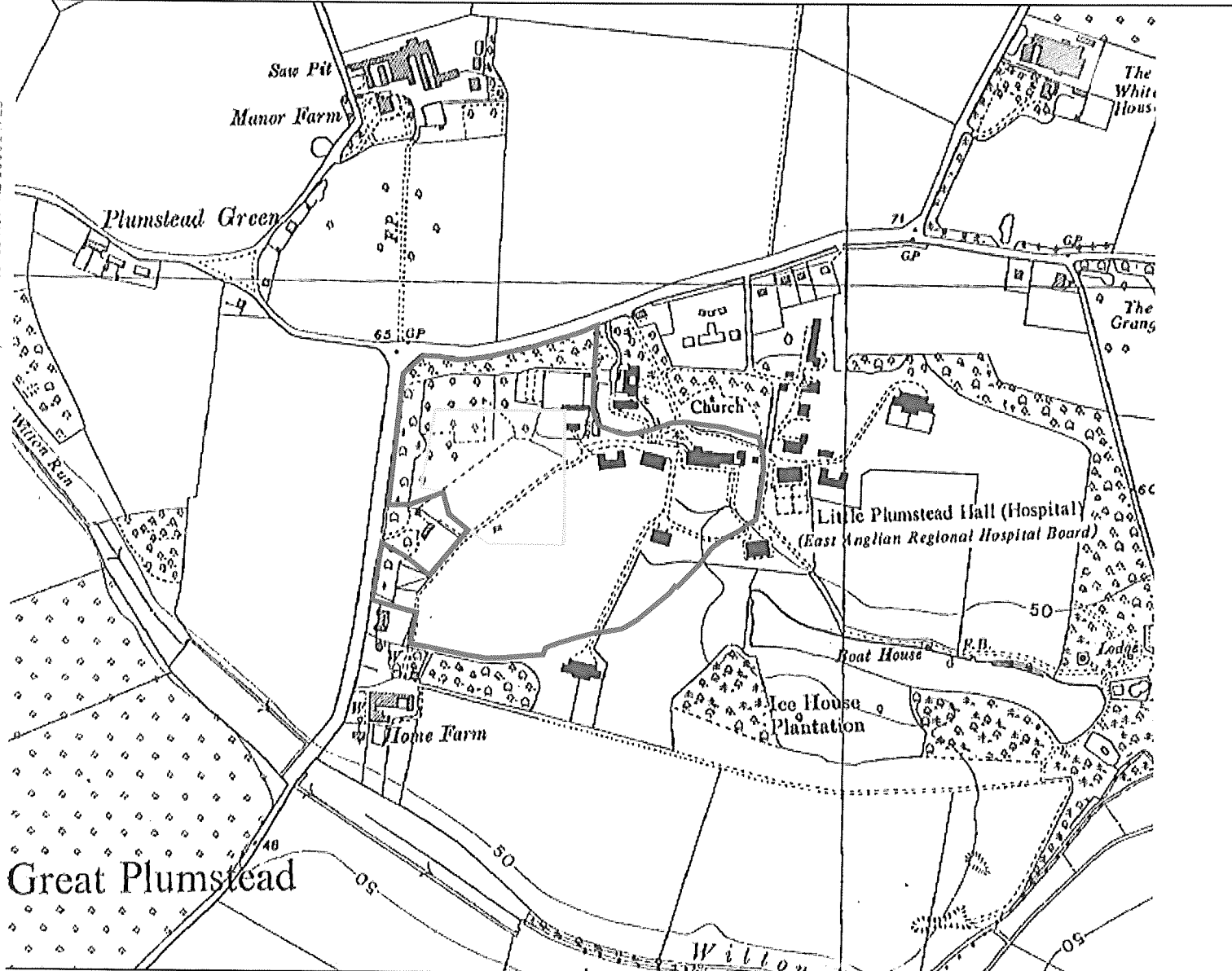


Additional Information:	
	Site Boundary
	School Site
Project title: Land at Little Plumstead Hospital West	
London Cheltenham Kettering Newark Birmingham www.cgms.co.uk Planning & Development Archaeology & Historic Buildings	
Not to Scale: Illustrative Only	
Date printed: 05.02.13	Drawn by: SM Checked by: SG



Figure 9: 1938 Ordnance Survey




© Ordnance Survey maps reproduced with the sanction of the controller of HM Stationery Office Licence No: AL 100014723




Additional Information:

-  Site Boundary
-  School Site

N  


Project title:  
Land at Little Plumstead Hospital West



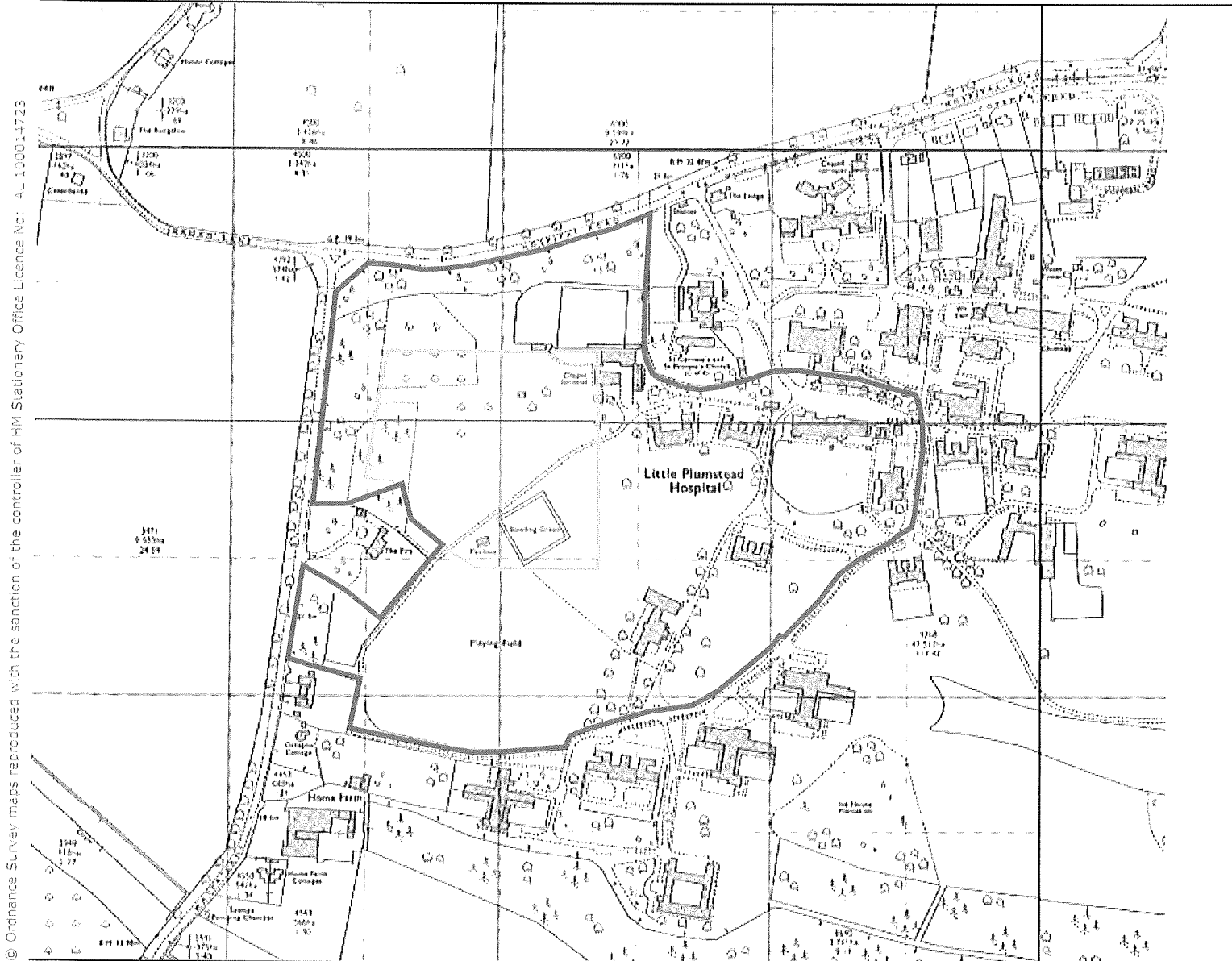
London  
Cheltenham  
Kettering  
Newark  
Birmingham  
www.cgms.co.uk

*Planning & Development  
Archaeology & Historic Buildings*

Not to Scale:  
Illustrative Only

Date printed: 05.02.13	Drawn by: SM
	Checked by: SG

Figure 10:1957 Ordnance Survey



© Ordnance Survey maps reproduced with the sanction of the controller of HM Stationery Office Licence No: AL 100014723

Additional Information:	
	Site Boundary
	School Site
Project title: Land at Little Plumstead Hospital West	
 <b>Cgms</b> <small>CONSULTING</small>	London Cheltenham Kettering Newark Birmingham <a href="http://www.cgms.co.uk">www.cgms.co.uk</a> <i>Planning &amp; Development                  Archaeology &amp; Historic Buildings</i>
Not to Scale: Illustrative Only	
Date printed: 05.02.13	Drawn by: SM Checked by: SG

Figure 11: 1972 Ordnance Survey

